

TOWN OF AMHERST



98 VICTORIA STREET EAST
AMHERST, N.S.

LEGEND

- ROAD WAY
- EXISTING SIDEWALK
- MANHOLE
- CATCH BASIN
- POWER POLE
- FIRE HYDRANT
- GATE VALVE
- NEW CURB
- EXISTING STOP SIGN
- NEW STOP SIGN LOCATION
- NEW STOP BAR
- NEW SIDEWALK AND CROSSWALK

DRAWING TITLE:

MAIN OVERVIEW

SCALE 1:4

SHEET 1 OF 5

TOWN OF AMHERST



98 VICTORIA STREET EAST
AMHERST, N.S.

LEGEND

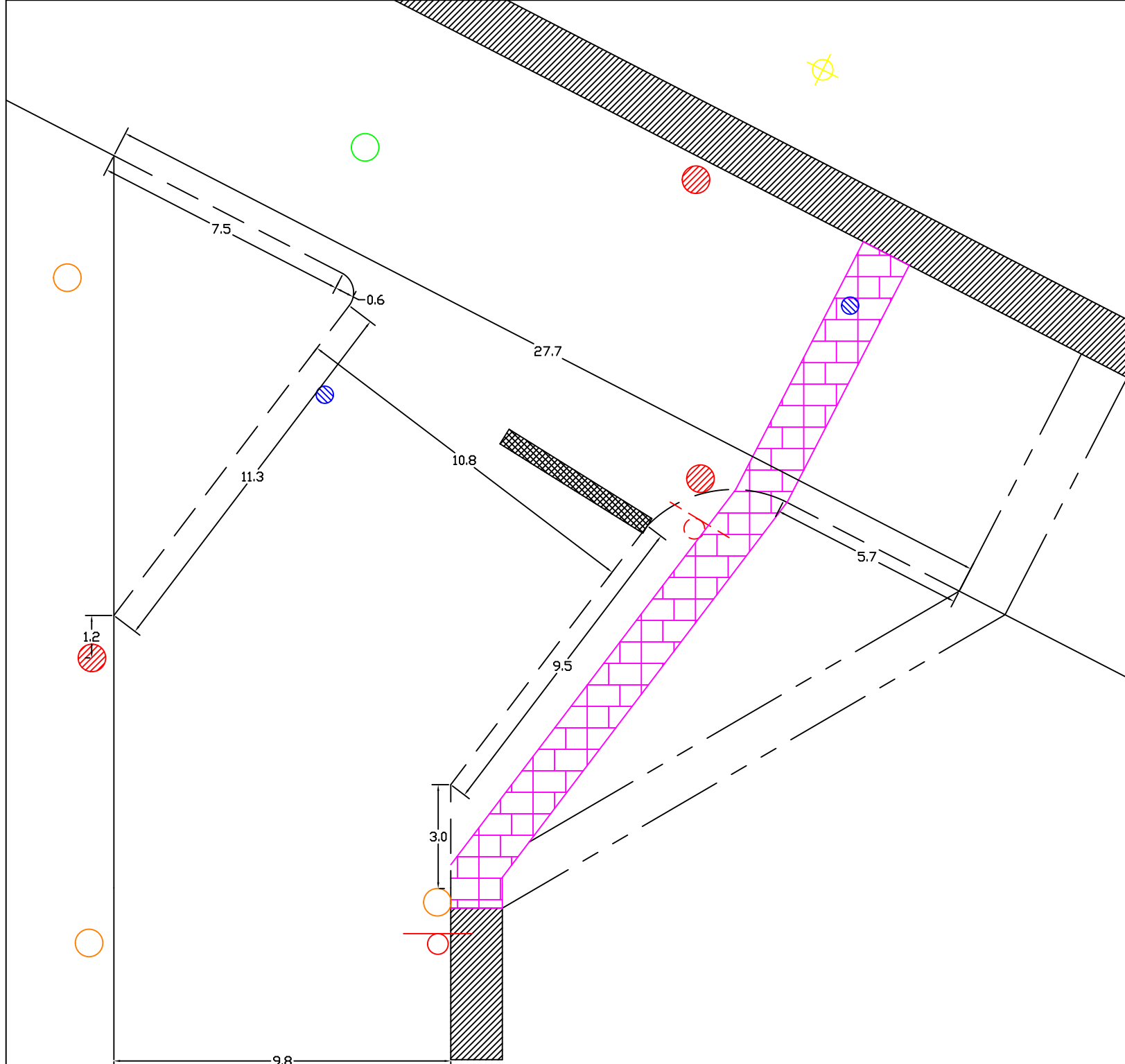
- ROAD WAY
- EXISTING SIDEWALK
- MANHOLE
- CATCH BASIN
- POWER POLE
- FIRE HYDRANT
- GATE VALVE
- - - NEW CURB
- EXISTING STOP SIGN
- NEW STOP SIGN LOCATION
- NEW STOP BAR
- NEW SIDEWALK AND CROSSWALK

DRAWING TITLE:

MAIN CONSTRUCTION PLANS

SCALE 1:4

SHEET 2 OF 5



TOWN OF AMHERST



98 VICTORIA STREET EAST
AMHERST, N.S.

LEGEND

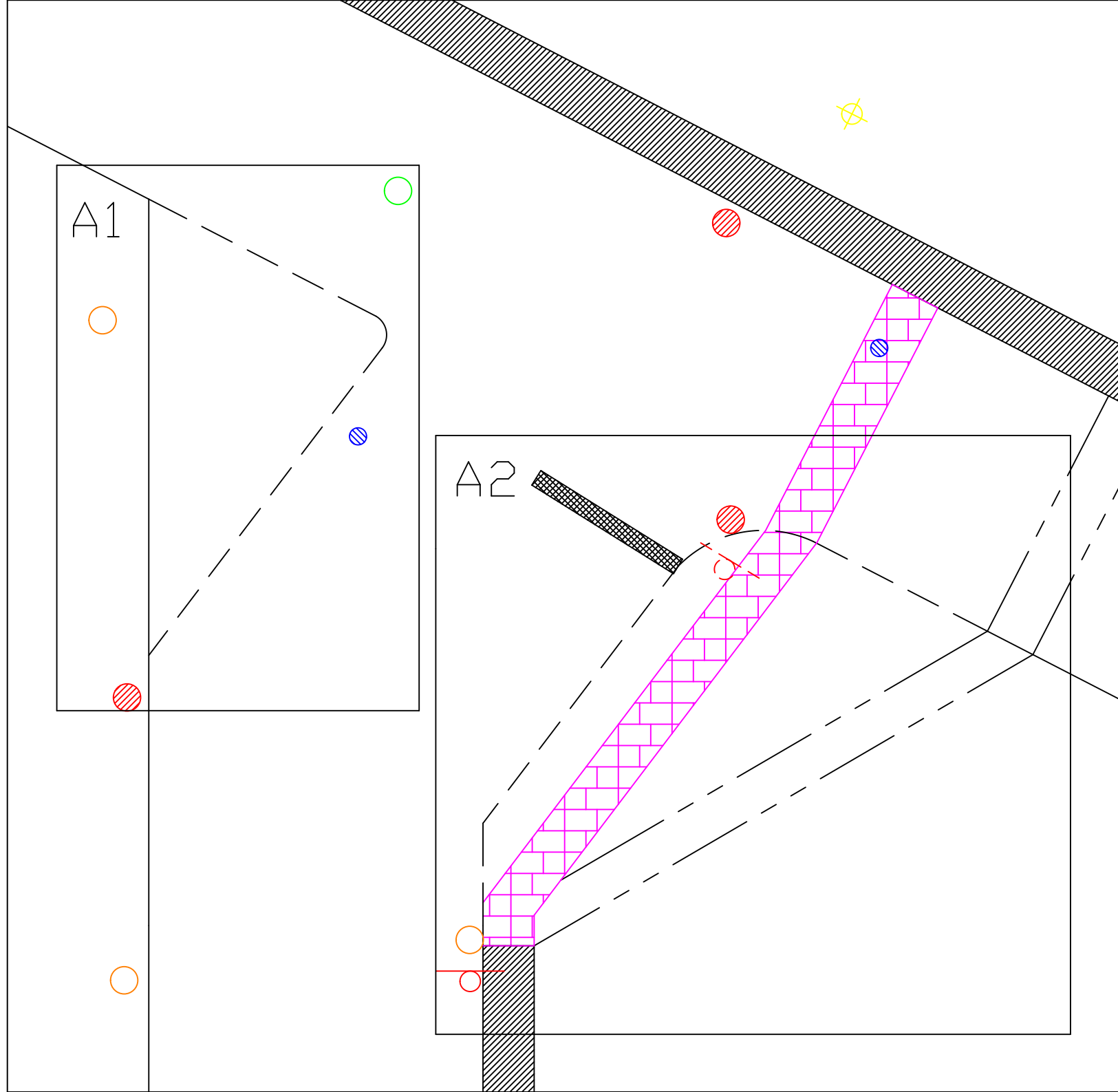
- ROAD WAY
- EXISTING SIDEWALK
- MANHOLE
- CATCH BASIN
- POWER POLE
- FIRE HYDRANT
- GATE VALVE
- NEW CURB
- EXISTING STOP SIGN
- NEW STOP SIGN LOCATION
- NEW STOP BAR
- NEW SIDEWALK AND CROSSWALK

DRAWING TITLE:

MISCELLANEOUS DETAILS

SCALE 1:4

SHEET 3 OF 5



TOWN OF AMHERST



98 VICTORIA STREET EAST
AMHERST, N.S.

LEGEND

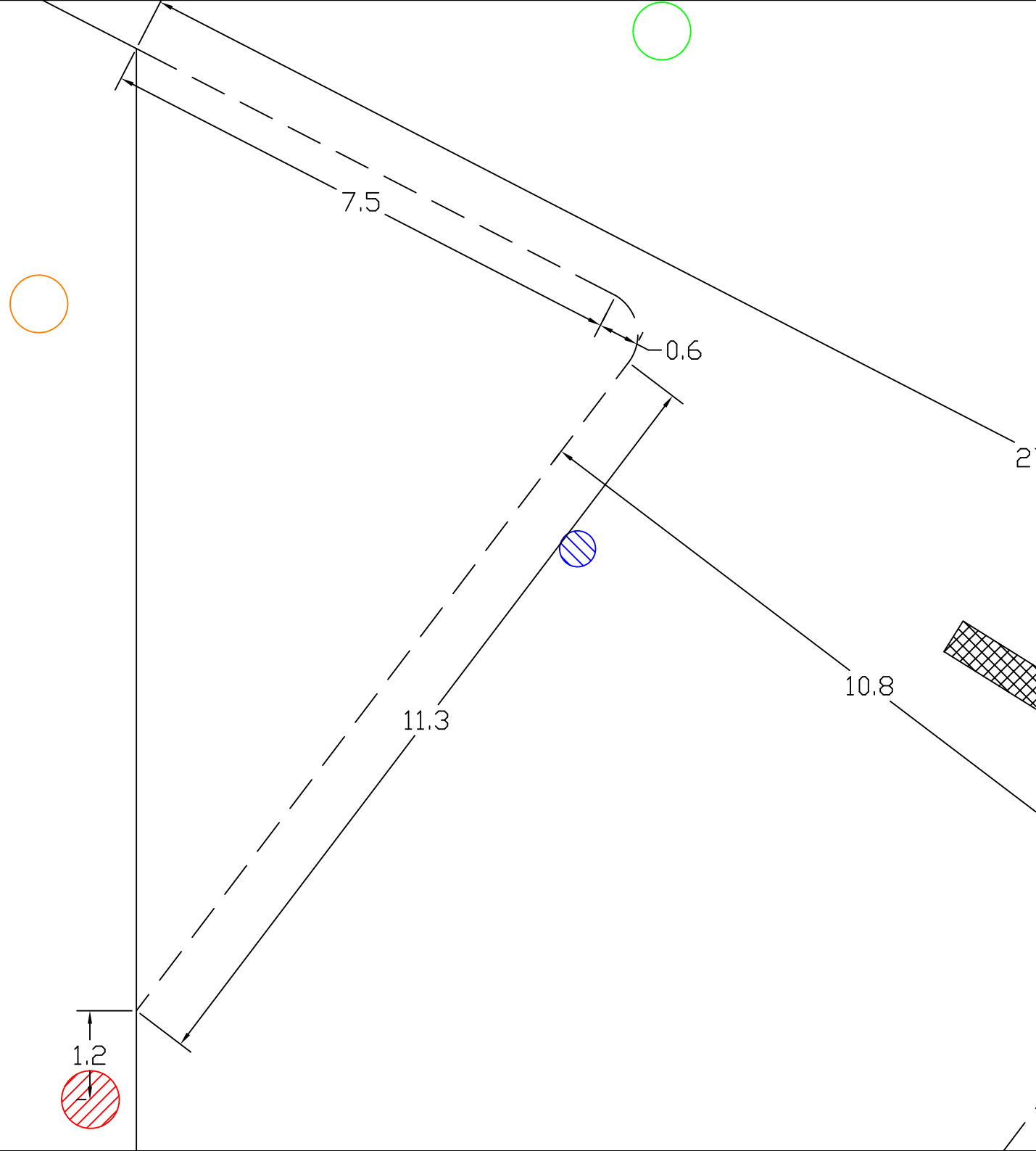
	ROAD WAY
	EXISTING SIDEWALK
	MANHOLE
	CATCH BASIN
	POWER POLE
	FIRE HYDRANT
	GATE VALVE
	NEW CURB
	EXISTING STOP SIGN
	NEW STOP SIGN LOCATION
	NEW STOP BAR
	NEW SIDEWALK AND CROSSWALK

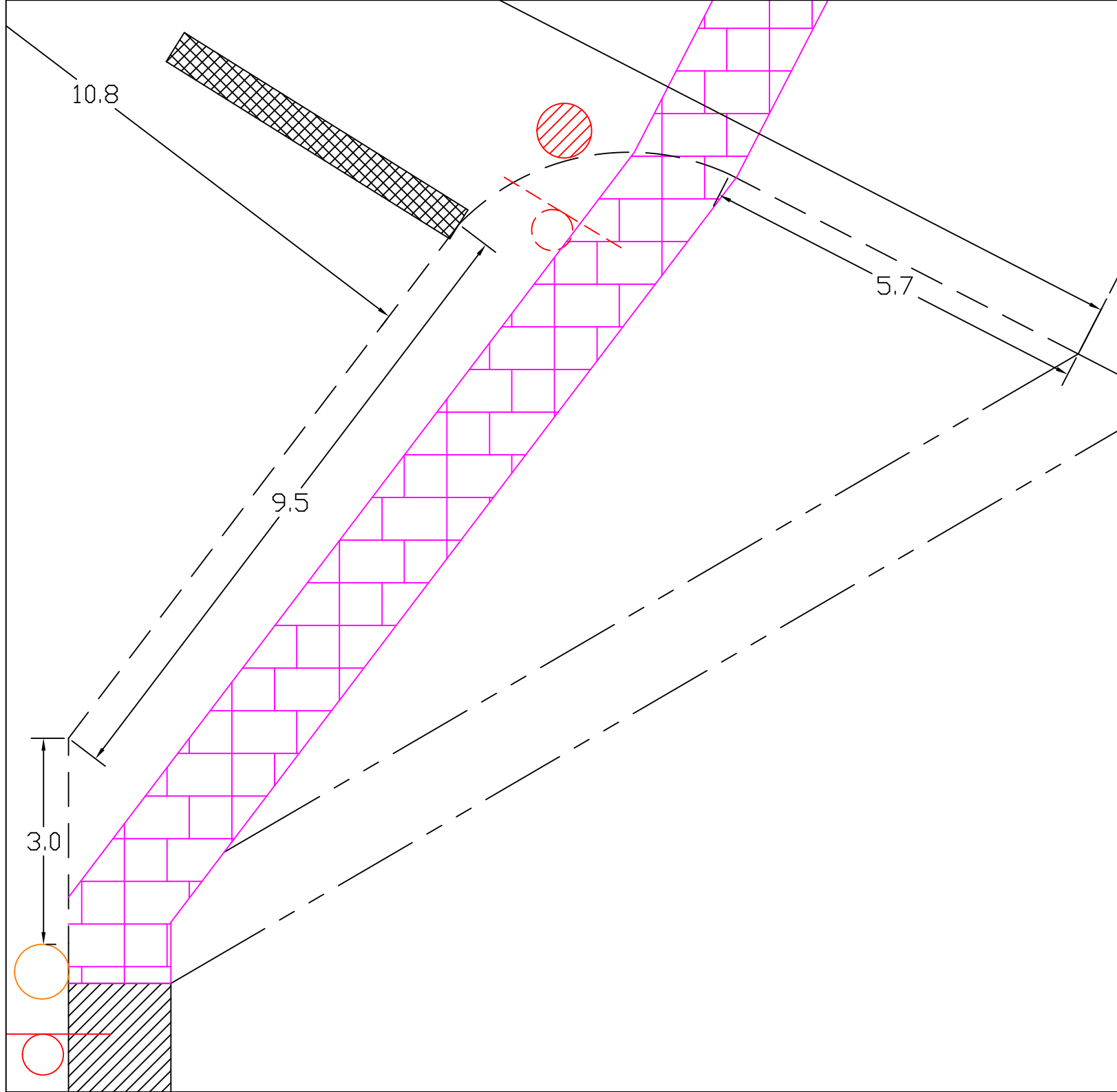
DRAWING TITLE:

A1

SCALE 1:2

SHEET 4 OF 5





TOWN OF AMHERST



98 VICTORIA STREET EAST
AMHERST, N.S.

LEGEND

- ROAD WAY
- EXISTING SIDEWALK
- MANHOLE
- CATCH BASIN
- POWER POLE
- FIRE HYDRANT
- GATE VALVE
- NEW CURB
- EXISTING STOP SIGN
- NEW STOP SIGN LOCATION
- NEW STOP BAR
- NEW SIDEWALK AND CROSSWALK

DRAWING TITLE:

A2

SCALE 1:2

SHEET 5 OF 5